


LOCALIZACION URBANA





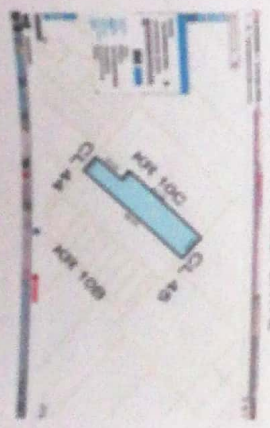
SUBDIVISION
FORMA 1-200



LOCALIZACION SATELITAL



LOCALIZACION GEOPORTAL



57 59 - 24 20 - 0 1 79

CAMBIO DE CONFORMACION LOTE 1		CAMBIO DE CONFORMACION LOTE 2		CAMBIO DE CONFORMACION LOTE 3		CAMBIO DE CONFORMACION LOTE 4		CAMBIO DE CONFORMACION LOTE 5	
AREA	PERIMETRO	AREA	PERIMETRO	AREA	PERIMETRO	AREA	PERIMETRO	AREA	PERIMETRO
1	1000	1	1000	1	1000	1	1000	1	1000
2	1000	2	1000	2	1000	2	1000	2	1000
3	1000	3	1000	3	1000	3	1000	3	1000
4	1000	4	1000	4	1000	4	1000	4	1000
5	1000	5	1000	5	1000	5	1000	5	1000