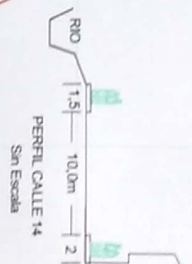
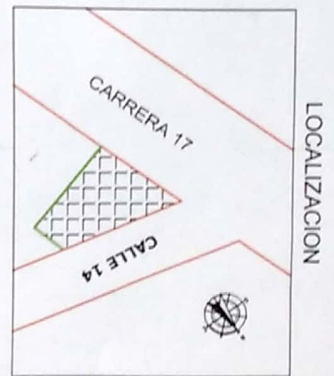


OCCIDENTE
CARRERA 17

NORTE
CALLE 14



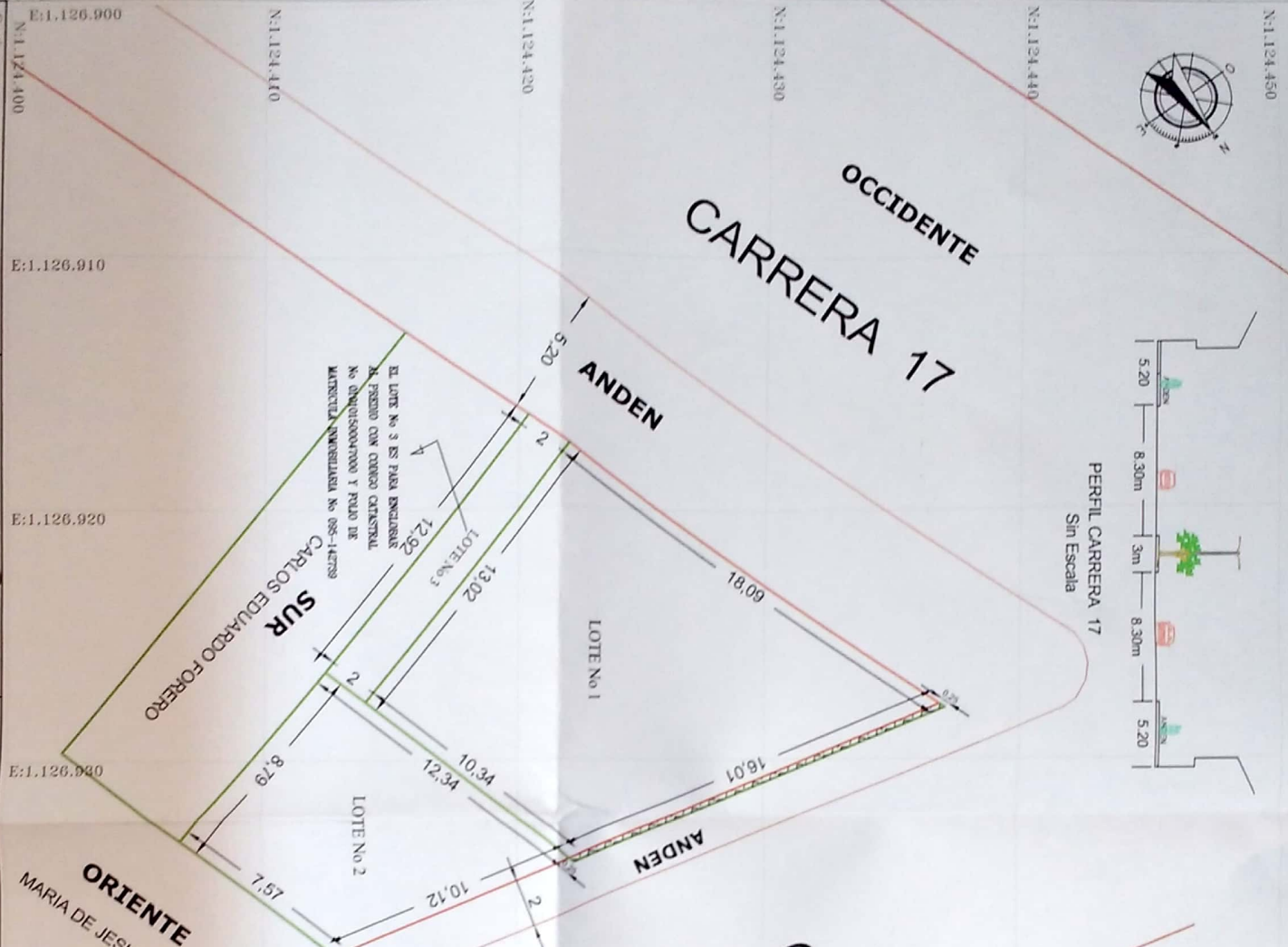
| CUADRO DE AREAS | |
|---------------------------|-----------------------|
| AREA LOTE 1 | 189.45 m ² |
| AREA LOTE 2 | 87.55 m ² |
| AREA LOTE 3 PARA ENGLASAR | 25.90 m ² |
| AREA RETROCESO | 3.90 m ² |
| AREA TOTAL | 306.80 m ² |

APROBADO

25 ABR 2018

SECRETARIA URBANA

ARC. CARLOS E BAYONA C.
N° 332-18



Contiene: PLANTA LOTE RRA 17 # 12-72
 Levantado: JAIRO ALBERTO DIAZ M.P. 01-11640 C.P.N.T.
 Escala: Sin Escala
 Elaboro: CARLOS E BAYONA C.
 Municipio: SOGAMOSO
 Predio: LOTE CARRERA 17 # 12-72
 Departamento: BOYACA
 Num Predial: 01-01-01-SO-0043-000
 Escala: SIN ESCALA
 Observaciones:

E:1.126.900
 N:1.124.400
 E:1.126.910
 N:1.124.410
 E:1.126.920
 N:1.124.420
 E:1.126.930
 N:1.124.430
 E:1.126.940
 N:1.124.440
 E:1.126.950
 N:1.124.450
 E:1.126.960