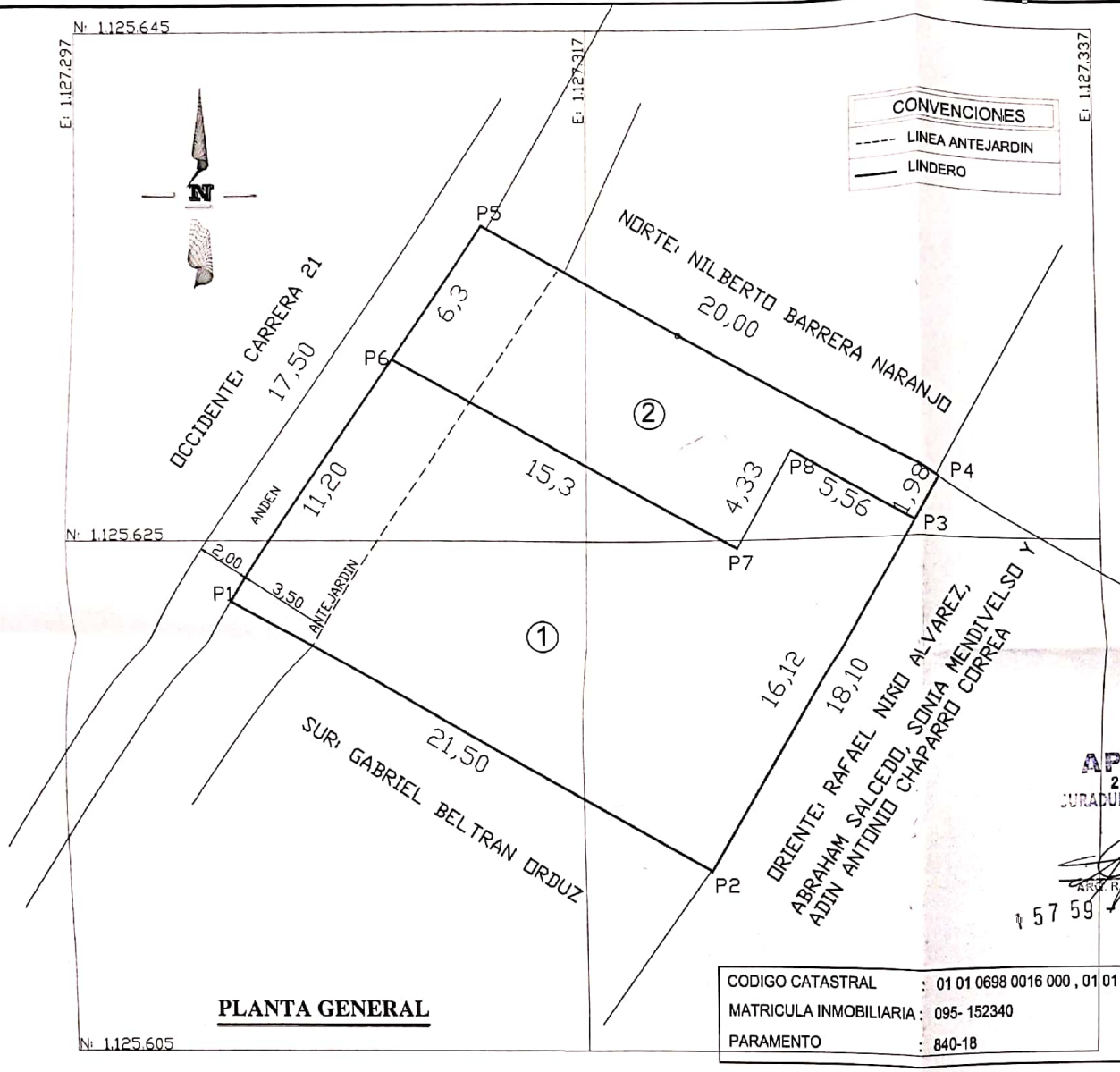


**PLANTA GENERAL**

| AREAS | M2 |
|---|---|
| AREA TOTAL DEL LOTE: | 358,80 M2 |
| AREA LOTE 1 : | 254,80 M2 |
| AREA LOTE 2 : | 104,00 M2 |

LOCALIZACION

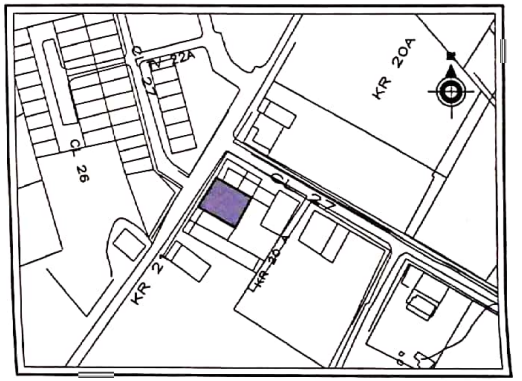


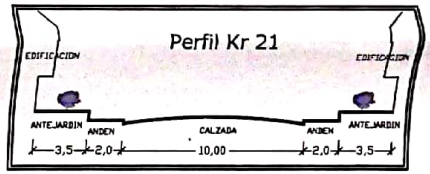


APROBADO
24 SEP 2019
CURADURÍA URBANA N° 2
SOGAMOSO
ARQ. RAFAEL H. PINTO PINTO
57 59 -2-19-0719

| COORDENADAS | | | | |
|---|---|---|---|---|
| LOTE | AREA | PUNTO | X | Y |
| 1 | 254,80 M2 | 1 | 1.127.304,05 | 1.125.623,40 |
| | | 2 | 1.127.322,62 | 1.125.612,77 |
| | | 3 | 1.127.330,43 | 1.125.626,33 |
| | | 8 | 1.127.325,67 | 1.125.629,19 |
| | | 7 | 1.127.323,58 | 1.125.625,40 |
| | | 6 | 1.127.310,20 | 1.125.632,83 |
| 2 | 104,00 M2 | 4 | 1.127.331,40 | 1.125.628,00 |
| | | 5 | 1.127.313,65 | 1.125.638,10 |
| | | 6 | 1.127.310,20 | 1.125.632,83 |
| | | 7 | 1.127.323,58 | 1.125.625,40 |
| | | 8 | 1.127.325,67 | 1.125.629,19 |
| | | 3 | 1.127.330,43 | 1.125.626,33 |

| | |
|---|---|
| CODIGO CATASTRAL | : 01 01 0698 0016 000 , 01 01 0698 0070 000 |
| MATRICULA INMOBILIARIA | : 095- 152340 |
| PARAMENTO | : 840-18 |

DAGOBERTO GONZÁLEZ PICO
ARQUITECTO U.C.C.
M.P. A25192000-9389642
CALLE 1 No 11 - 91 - SOGAMOSO
dagopico@yahoo.com

PROYECTO : SUBDIVISION

PROPIETARIO : REINEL DE JESUS CASTILLO CHAPARRO

LOCALIZACIÓN : CARRERA 21 No. 26 - 38/44 MUNICIPIO DE SOGAMOSO

ELABORO: DAGOBERTO GONZÁLEZ PICO

DIGITO: D.G.P

OBSERVACIONES:

CONTIENE: PLANTA GENERAL CUADRO DE AREAS LOCALIZACION PERFIL VIAL

ESCALA: 1 : 150

FECHA: Sept-2019

Software: AutoCAD 2000 I

PLANO: 1/1

Scanned by CamScanner