

N:1.128.600

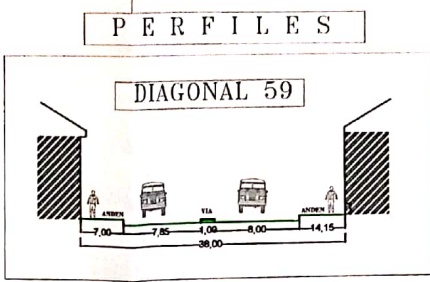
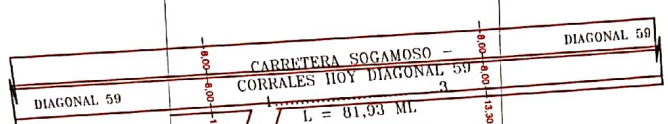
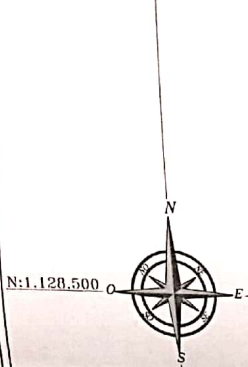
N:1.128.500

N:1.128.400

N:1.128.300

N:1.128.200

N:1.128.100

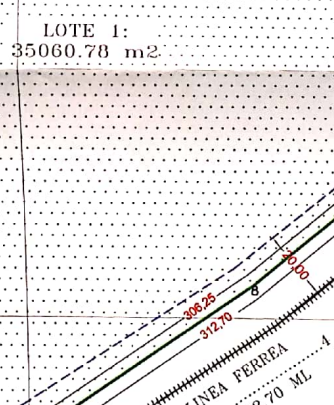
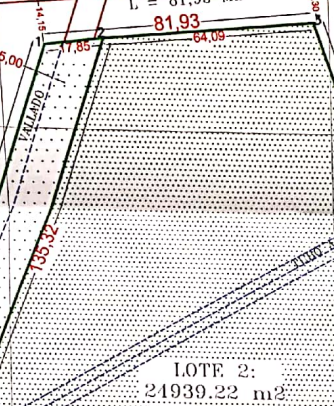


CUADRO DE AREAS	
AREA LOTE 1	35060.78 M ²
AREA LOTE 2	24939.22 M ²
AREA GENERAL	60000.00 M ²

Paramento 466-21 del 23 - 06 - 2021
 Escritura No: 7752 del 20-09-1980 de la
 Notaria Novena de Bogotá.
 Cod. Catastral : 01-02-0618-0001-000
 Mat. Inmobiliaria : 095-13042



AUGUSTO FERNANDEZ HOY
 PREDIO PARTICULARES
 3.....
 L = 243.64 ML



CUADRO DE CONSTRUCCION LOTE GENERAL				
LADO EST	PV	RUMBO	DISTANCIA	COORDENADAS NORTE ESTE
1	2	N 83°24'46" W	17.85	1,128,524.57 1,130,613.82
2	3	N 84°42'00" W	64.09	1,128,526.73 1,130,613.54
3	4	S 18°30'11" E	243.64	1,128,532.62 1,130,699.36
4	5	S 4°32'32" W	6.45	1,128,297.78 1,130,773.01
5	6	S 49°32'22" W	55.84	1,128,297.78 1,130,767.91
6	7	S 45°52'50" W	51.74	1,128,276.73 1,130,741.98
7	8	S 31°27'22" W	43.88	1,128,209.40 1,130,663.96
8	9	S 26°21'11" W	80.31	1,128,140.70 1,130,598.84
9	10	S 24°49'32" E	50.84	1,128,119.52 1,130,550.36
10	11	S 34°18'32" E	55.84	1,128,180.54 1,130,486.18
11	12	N 20°12'24" E	366.95	1,128,524.57 1,130,613.82

AREA = 60,000.00 m²

CUADRO DE CONSTRUCCION LOTE 1				
LADO EST	PV	RUMBO	DISTANCIA	COORDENADAS NORTE ESTE
1	2	N 83°24'46" E	17.85	1,128,524.57 1,130,613.82
2	3	S 20°06'28" E	135.32	1,128,526.73 1,130,613.54
3	4	S 34°49'32" E	50.84	1,128,532.62 1,130,580.02
4	5	S 49°32'22" E	181.06	1,128,297.78 1,130,580.02
5	6	S 50°22'51" W	33.79	1,128,276.73 1,130,741.98
6	7	S 45°52'50" W	51.74	1,128,240.24 1,130,704.70
7	8	S 31°27'22" W	43.88	1,128,209.40 1,130,663.96
8	9	S 26°21'11" W	80.31	1,128,140.70 1,130,598.84
9	10	S 24°49'32" E	43.88	1,128,119.52 1,130,550.36
10	11	S 34°18'32" E	55.84	1,128,180.54 1,130,486.18
11	12	N 20°12'24" E	366.95	1,128,524.57 1,130,613.82

AREA = 35,060.78 m²

CUADRO DE CONSTRUCCION LOTE 2				
LADO EST	PV	RUMBO	DISTANCIA	COORDENADAS NORTE ESTE
2	3	N 84°42'00" E	64.09	1,128,526.73 1,130,613.54
3	4	S 18°30'11" E	243.64	1,128,532.62 1,130,699.36
4	5	S 49°32'22" W	6.45	1,128,297.78 1,130,773.01
5	6	S 45°52'50" W	51.74	1,128,276.73 1,130,741.98
6	7	S 31°27'22" W	43.88	1,128,209.40 1,130,663.96
7	8	S 26°21'11" W	80.31	1,128,140.70 1,130,598.84
8	9	S 24°49'32" E	50.84	1,128,119.52 1,130,550.36
9	10	S 34°18'32" E	55.84	1,128,180.54 1,130,486.18
10	11	N 20°12'24" E	366.95	1,128,524.57 1,130,613.82

AREA = 24,939.22 m²

18 MAR 2022
 CURADORIA ORZANA N° 2
 SOGAMOSO
 AUGUSTO FERNANDEZ HOY
 057.59 - 2-22-0217



DATOS DEL PREDIO

MATRICULA INMOBILIARIA 095-13042
 CEDULA CATASTRAL 01-02-0618-0001-000
 NOMBRE O DIRECCION DEL PREDIO 'LA ALCACIA', SOGAMOSO, BOYACA
 AREA LEVANTAMIENTO 60,000.00 m²
 NOMBRE DEL PROPIETARIO *Augusto Fernandez Hoy*
 EMPRESA DE REFRACTARIOS COLOMBIANOS S.A ERECO

INFORMACION DE REFERENCIA

DATUM MAGNA SIRGAS Gauss - Krüger Colombia
 PROYECCION Transverso Mercator
 LATITUD Latitud: 4°35'56" N
 LONGITUD Longitud: 74°04'51" W
 FALSO NORTE X=1.000.000
 FALSO ESTE Y=1.000.000
 Escala: 1:1500
 0m 15m 45m 75m

DATOS DEL TOPOGRAFO

NOMBRE COMPLETO Jairo Alberto Diaz Gonzalez
 MATRICULA PROFESIONAL 01-11640 C.P.N.T
 CALCULO Jairo A. Diaz
 DIBUJO Jairo A. Diaz
 FECHA DEL LEVANTAMIENTO 05-05-2021
 FIRMA TOPOGRAFO *J.R.*

REVISO _____
 APROBO _____
 FECHA _____